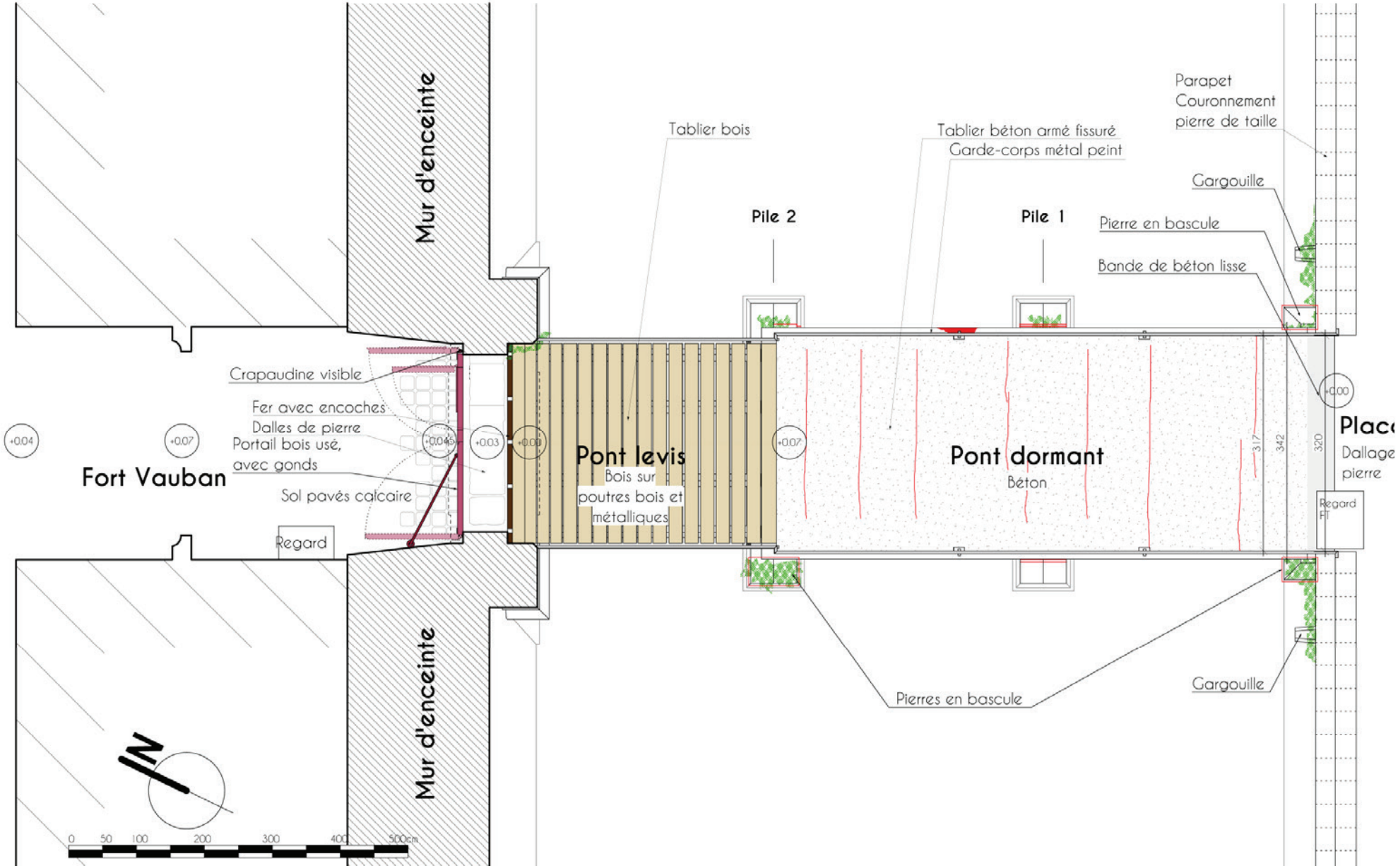

DT02	PLAN DU PONT	ÉTAT EXISTANT	Page 2/20

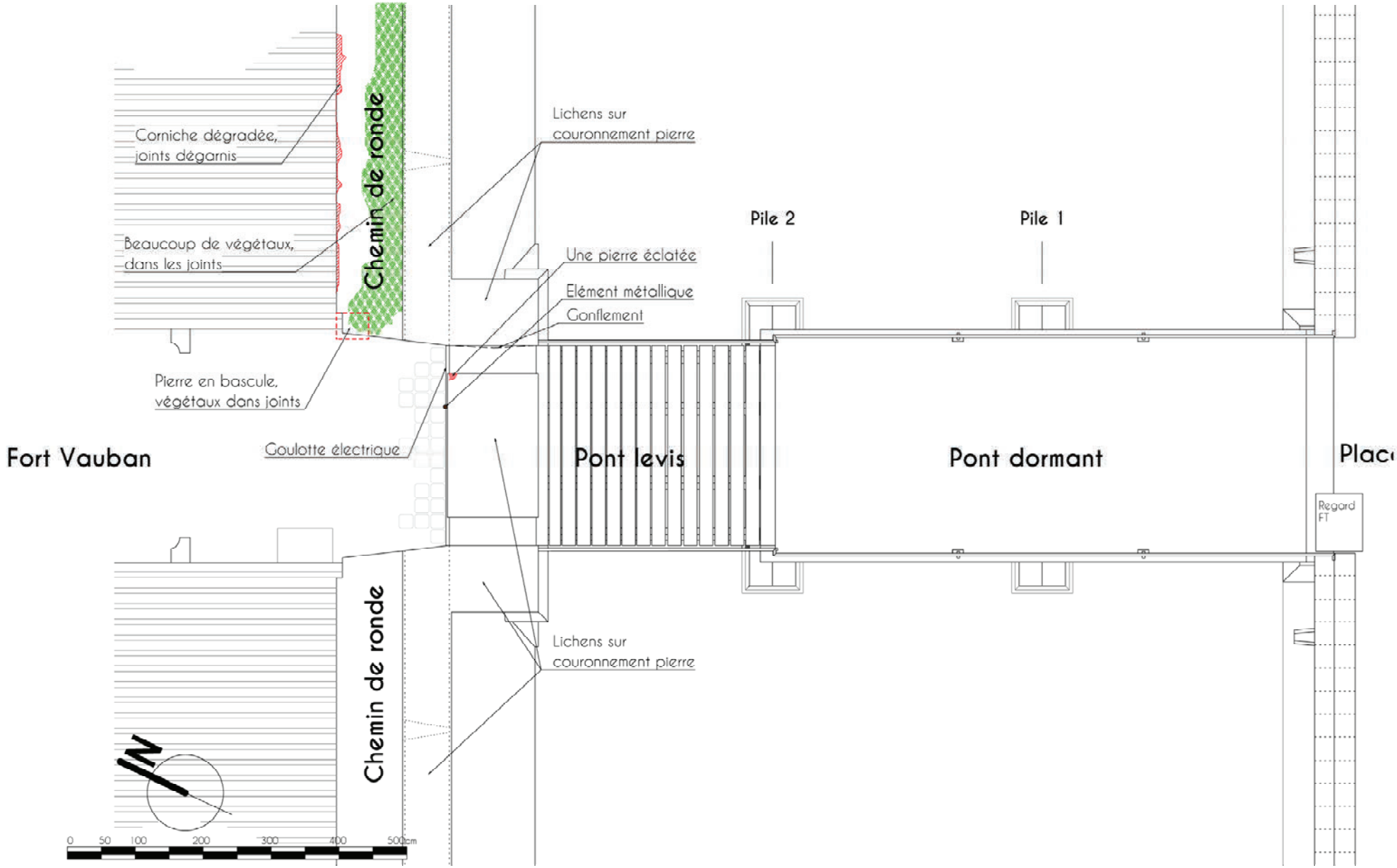

DT02	VUE DE DESSUS	ÉTAT EXISTANT	Page 3/20

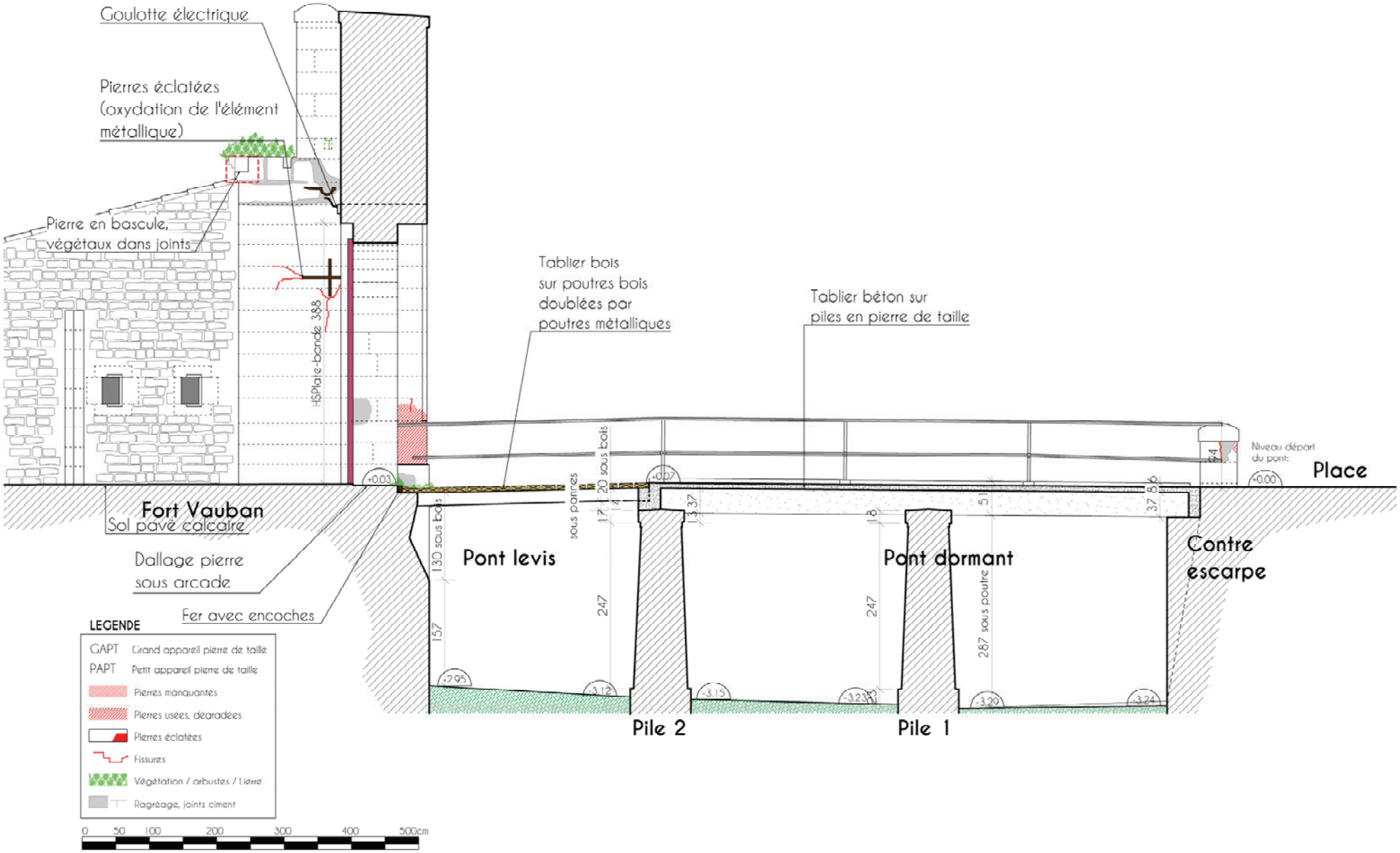

DT02	COUPE LONGITUDINALE VERS LE NORD-EST	ÉTAT EXISTANT	Page 4/20

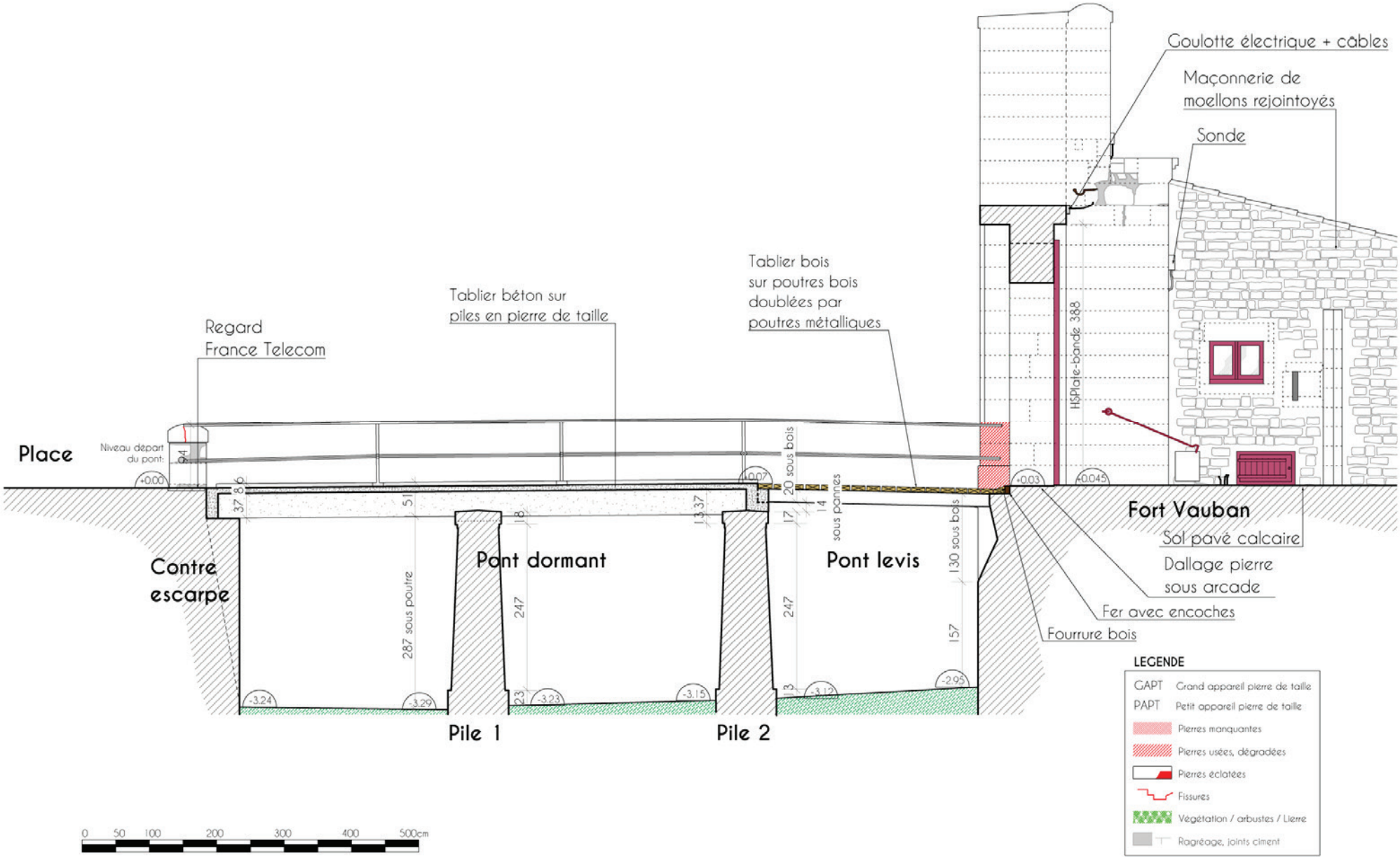

DT02	COUPE LONGITUDINALE VERS LE SUD-OUEST	ÉTAT EXISTANT	Page 5/20

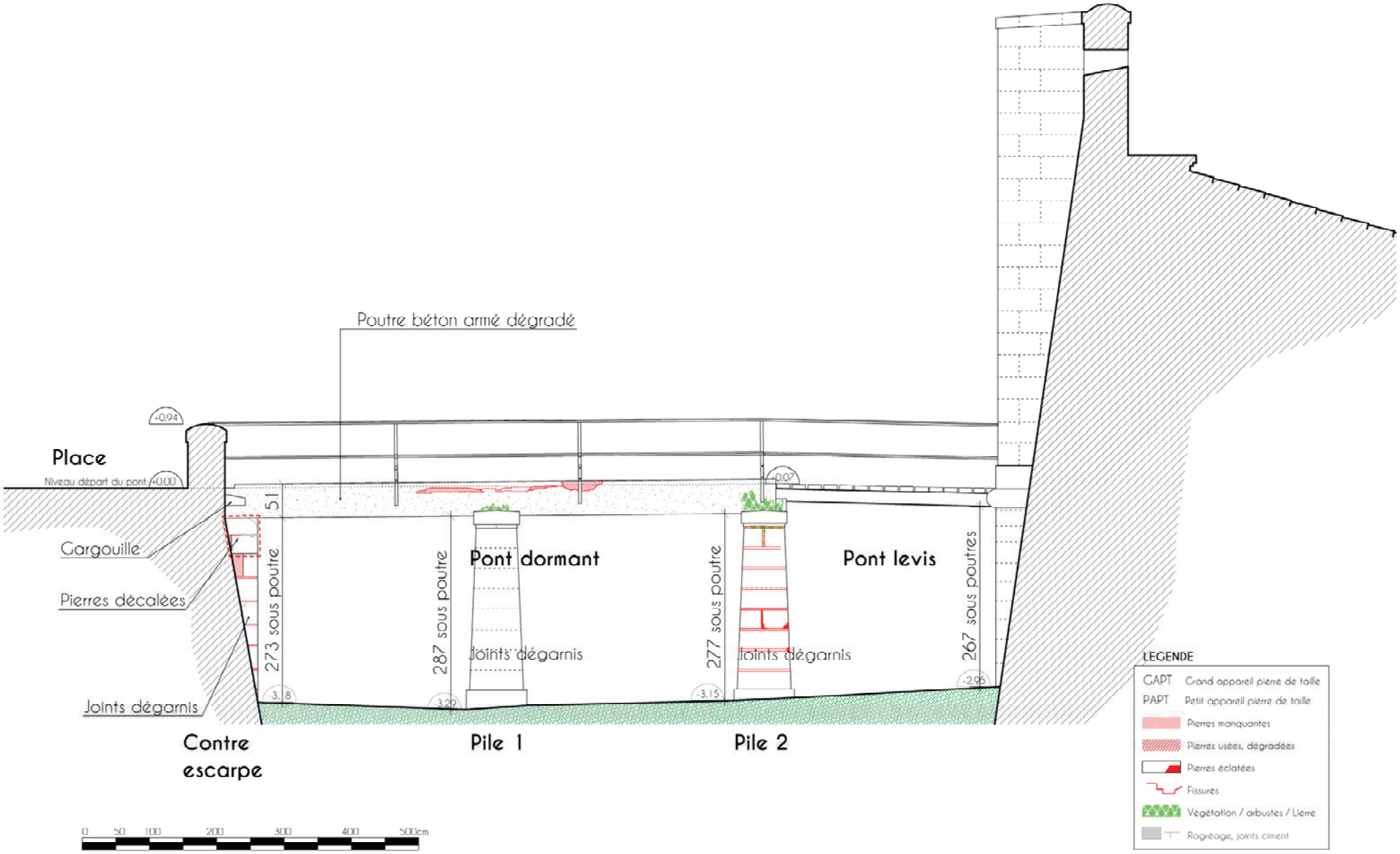

DT02	ÉLÉVATION NORD-EST DU PONT	ÉTAT EXISTANT	Page 6/20

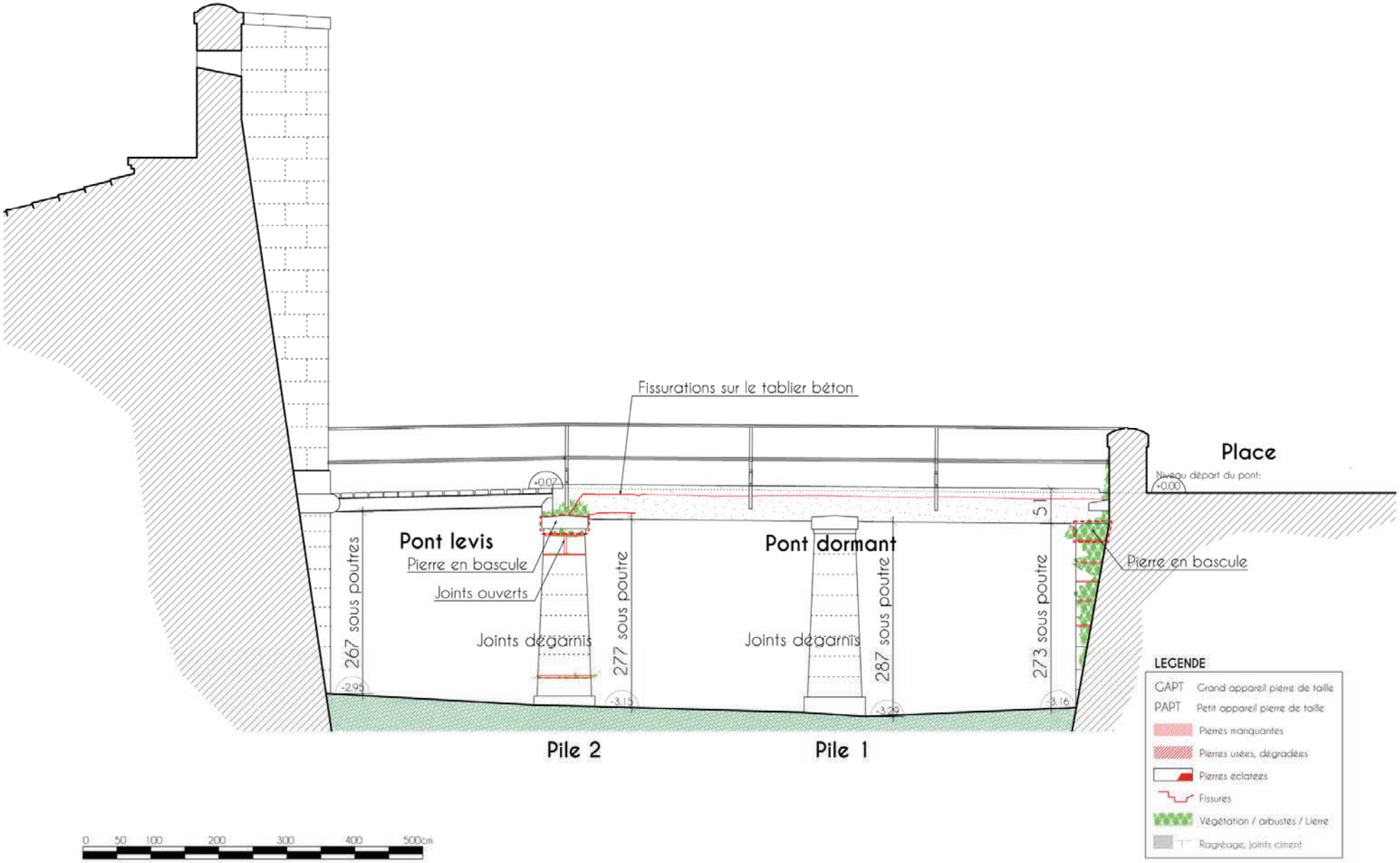

DT02	ÉLÉVATION SUD-OUEST DU PONT	ÉTAT EXISTANT	Page 7/20

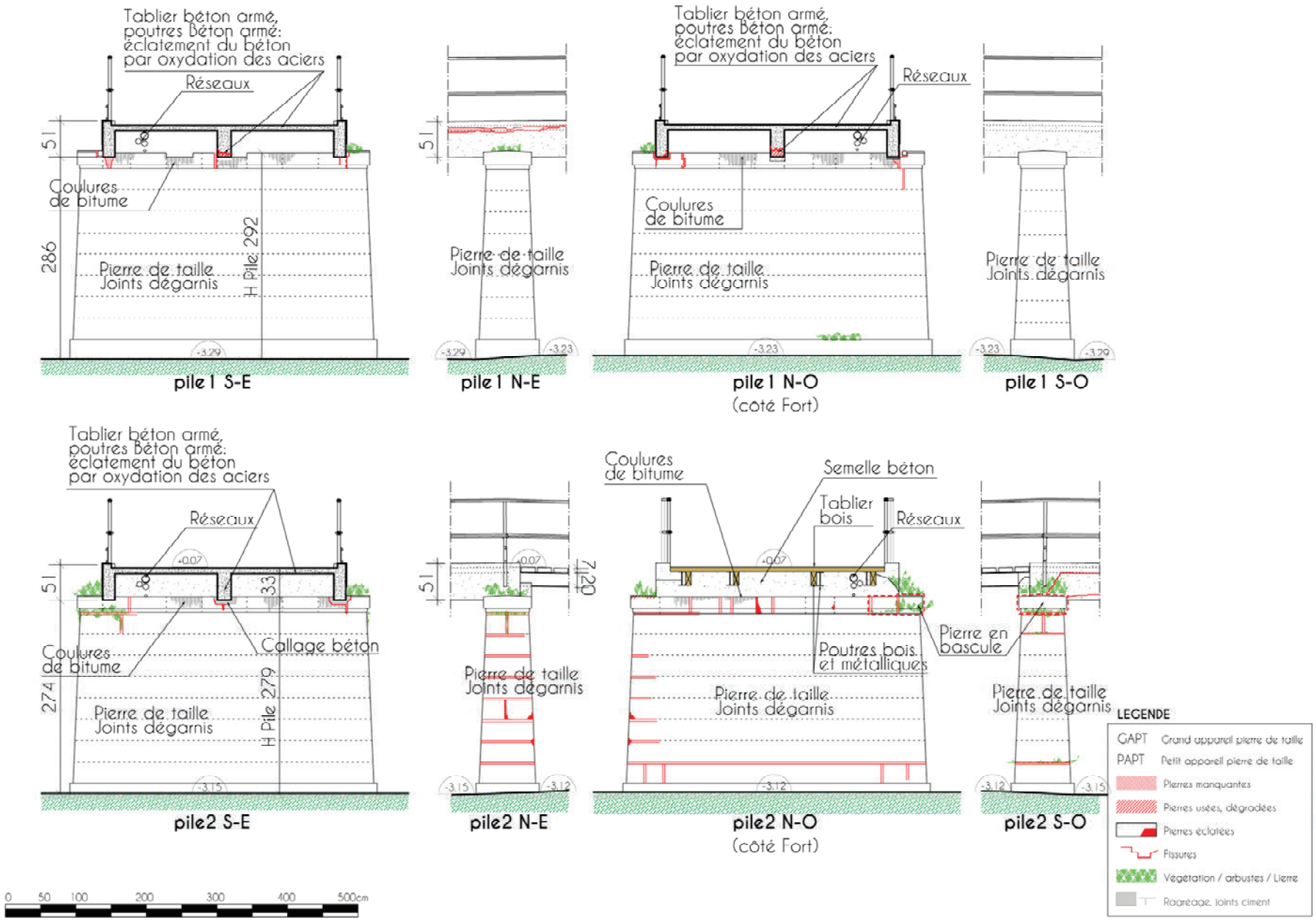

DT02	ÉLÉVATIONS DES PILES	ÉTAT EXISTANT	Page 8/20

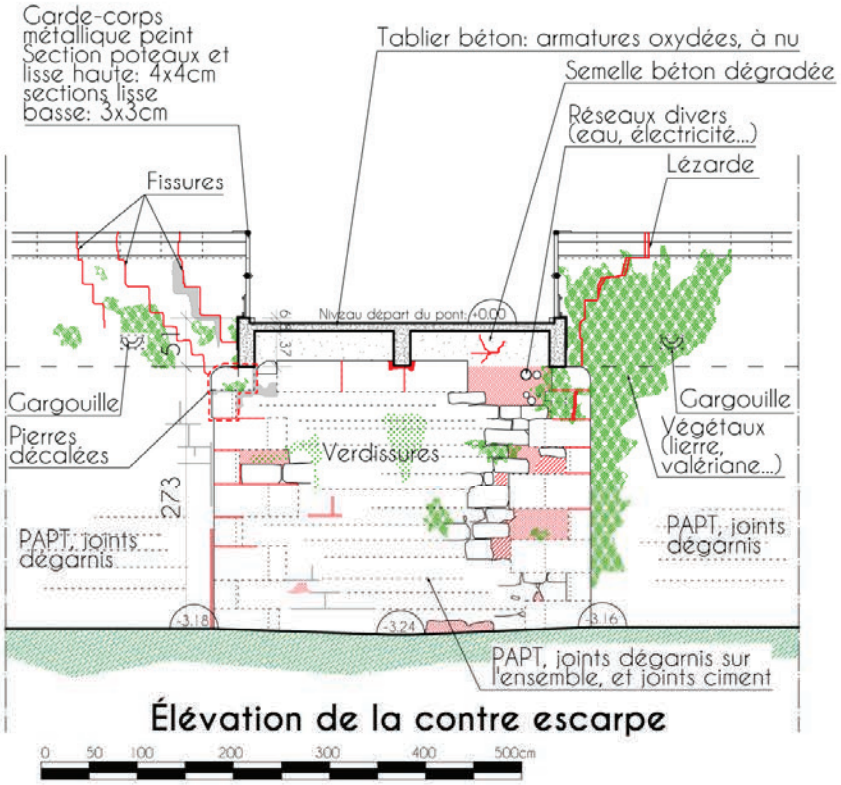

Élévation de la contre escarpe

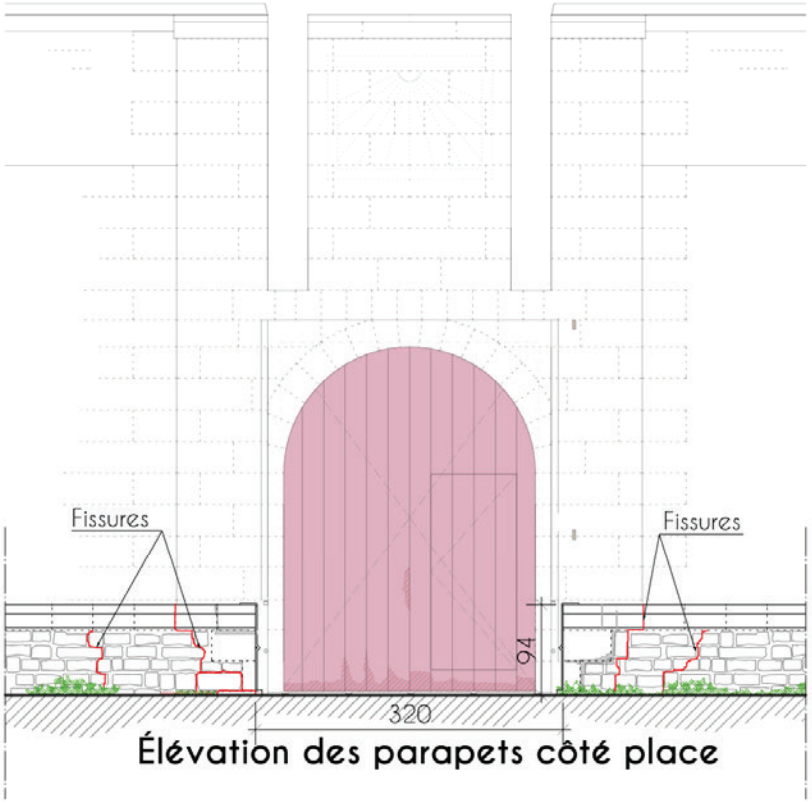
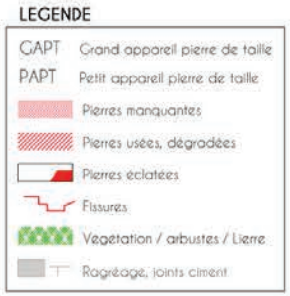
Élévation des parapets côté place